## S14 SCHEDULE OF CYCLEROUTES (PONT MARQUIS TO LLANGEFNI TO BODFFORDD)

| Reference | Length (m) | A Cut | B Cut | C Cut | Comments |
|---|---|---|---|---|---|
| CR01 | 3793 | 0 | 0 | 7586 | 1 metre cut both sides |
| CR02 | 595 | 0 | 0 | 1190 | 1 metre cut both sides |
| CR03 | 528 | 0 | 0 | 1056 | 1 metre cut both sides |
| CR04 | 718 | 0 | 0 | 1436 | 1 metre cut both sides |
| CR05 | 1617 | 0 | 0 | 2425 | Embankment footpath - strimming 1.5 m width |
| CR06 | 1062 | 0 | 0 | 5649 | 1 metre cut river side plus whole area up to fence other side (4.32m av.) |
| CR07 | 31 | 0 | 0 | 62 | 1 metre cut both sides |
| CR08 | 910 | 0 | 0 | 1820 | 1 metre cut both sides |
| CR09 | 1095 | 0 | 0 | 2190 | 1 metre cut both sides |
| CR10 | 318 | 0 | 0 | 874 | 1 metre cut both sides including central strip |
| CR11 | 300 | 0 | 0 | 600 | 1 metre cut both sides |
| CR12 | 561 | 0 | 0 | 1122 | 1 metre cut both sides |
| CR13 | 122 | 0 | 0 | 122 | Bridge approach - strimming under fence required |
| CR14 | 46 | 0 | 0 | 92 | 1 metre cut both sides |
| CR15 | 1449 | 0 | 0 | 2898 | 1 metre cut both sides |
| CR16 | 29 | 0 | 0 | 58 | 1 metre cut both sides |

| | | | |
|---|---|---|---|
| Total cut A | 0 | | |
| Total cut B | | 0 | |
| Total cut C | | | 29180 |

| | | | |
|---|---|---|---|
| Total cut A, B & C | | | 29180 |

# Cycleroutes to be cut 2012

| ID | LENGTH (M) | AREA (SqM) | COMMENTS |
|---|---|---|---|
| CR01 | 3793 | 7586 | 1 metre cut on both verges |
| CR02 | 595 | 1190 | 1 metre cut on both verges |
| CR03 | 528 | 1056 | 1 metre cut on both verges |
| CR04 | 718 | 1436 | 1 metre cut on both verges |
| CR05 | 1617 | 2425 | Embankment footpath - strim 1.5m width |
| CR06 | 1062 | 5649 | 1 metre cut on river verge. Whole area up to fence on other edge (average of 4.32 m wide) |
| CR07 | 31 | 62 | 1 metre cut on each verge |
| CR08 | 910 | 1820 | 1 metre cut on both verges |
| CR09 | 1095 | 2190 | 1 metre cut on both verges |
| CR10 | 318 | 874 | 1 metre cut on both verges and along grass centre strip |
| CR11 | 300 | 600 | 1 metre cut on both verges |
| CR12 | 561 | 1122 | 1 metre cut on both verges |
| CR13 | 122 | 122 | Bridge approach - strimming of grass growing under fence required |
| CR14 | 46 | 92 | 1 metre cut on both verges |
| CR15 | 1449 | 2898 | 1 metre cut on both verges |
| CR16 | 29 | 58 | 1 metre cut on both verges |
| | | 29180 | |

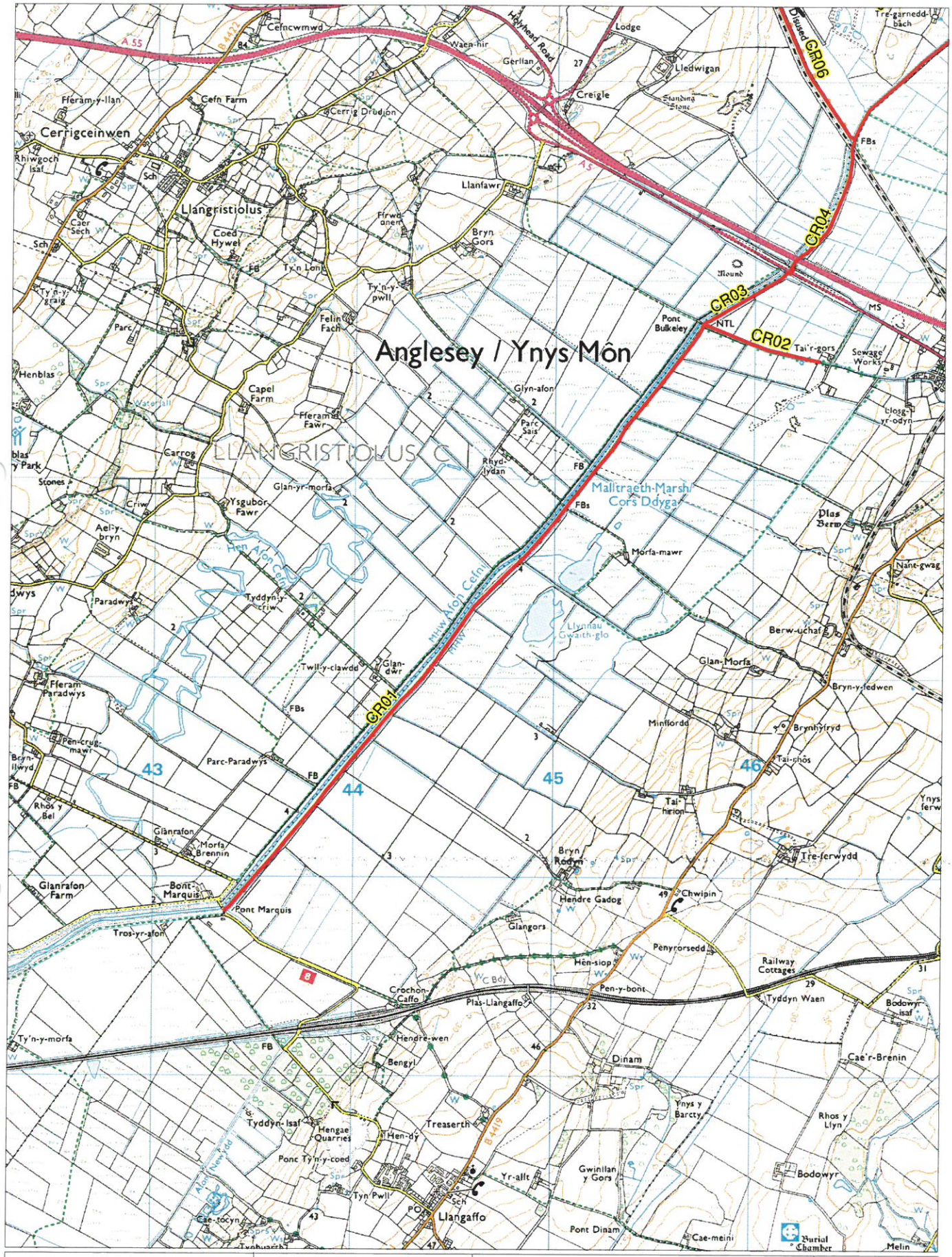


| | | | |
|---|---|---|---|
| CYNGOR SIR YNYS MÔN ISLE OF ANGLESEY COUNTY COUNCIL | DEWI R. WILLIAMS B.Sc. C.Eng.,MICE,MIHT<br>Pennaeth Gwasanaeth (Priffyrdd a Thrafnidiaeth)<br>Head of Service (Highways and Transportation)<br><br>Swyddfeydd y Cyngor, Llangefni, Ynys Môn LL77 7TW<br>Council Offices, Llangefni, Anglesey LL77 7TW | MANYLION:<br>DETAIL:<br>Path or cyclepath to be cut | DYLUNWYD GAN:<br>DRAWN BY:<br>DYDDIAD:<br>DATE No Window<br>GRADDFEYDD:<br>SCALES 1:5000 |

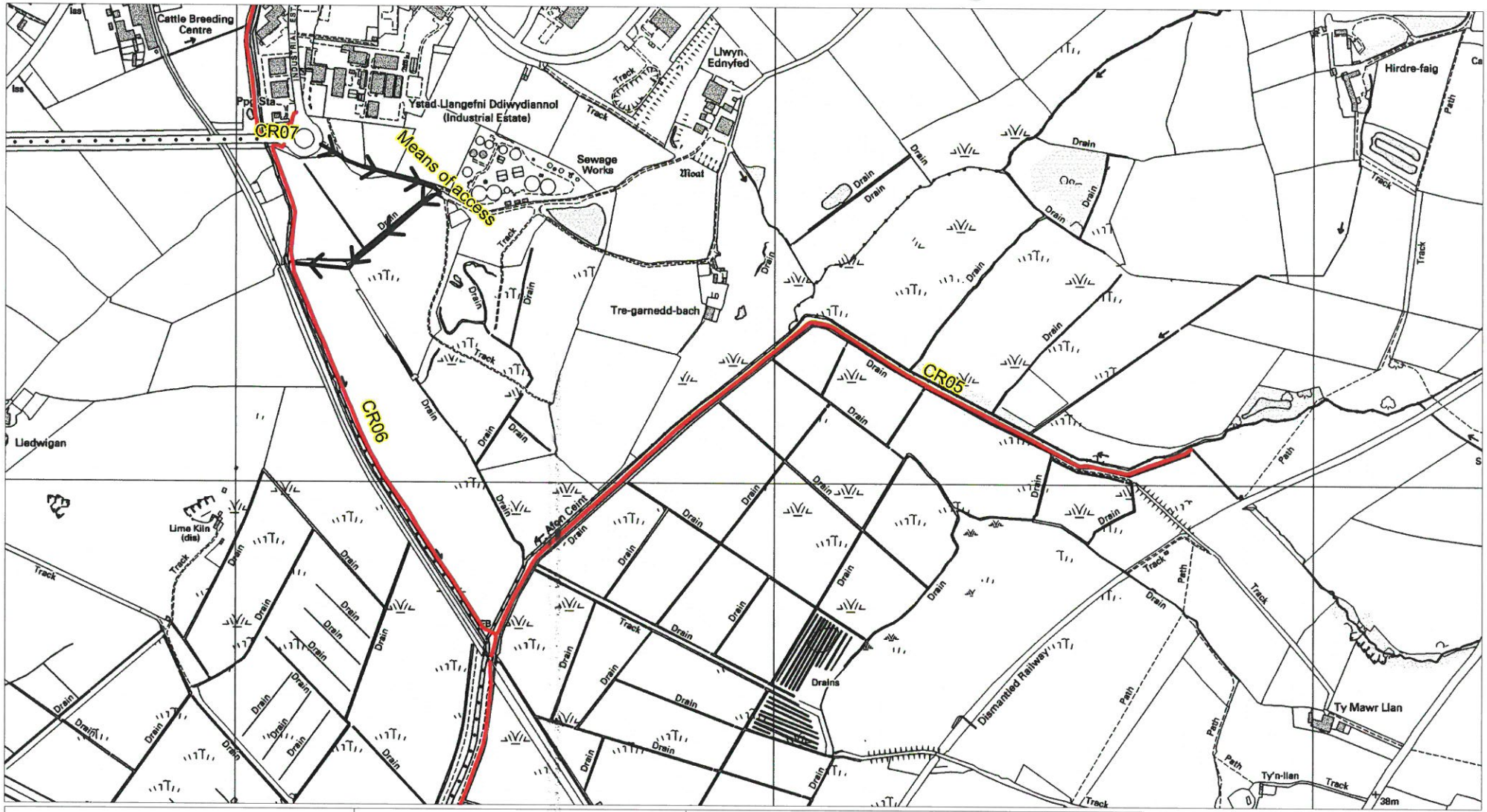


CYNGOR SIR
YNYS MÔN
ISLE OF ANGLESEY
COUNTY COUNCIL

DEWI R. WILLIAMS B.Sc. C.Eng.,MICE,MIHT
Pennaeth Gwasanaeth (Priffyrdd a Rheoli Gwastraff)
Head of Service (Highways and Waste Management)

Swyddfeydd y Cyngor
Llangefni
Ynys Môn LL77 7TW

Council Offices
Llangefni
Anglesey LL77 7TW

MANYLION:
DETAIL:

Path or cyclepath to cut

DYLUNWYD GAN:
DRAWN BY:

DYDDIAD:
DATE ISSUED:

No Window

GRADDFEYDD
SCALES

1:10000

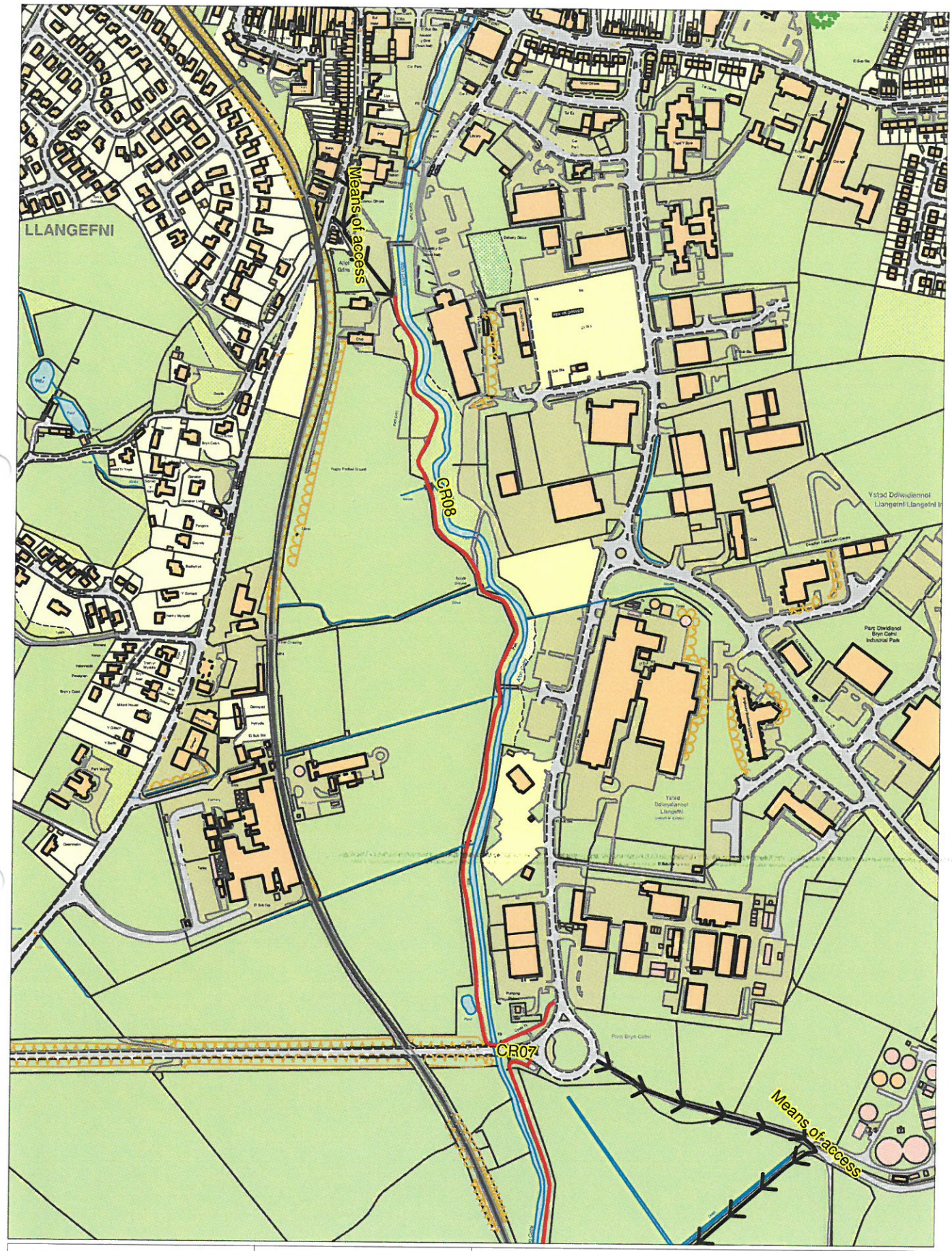


CYNGOR SIR
YNYS MÔN
ISLE OF ANGLESEY
COUNTY COUNCIL

DEWI R. WILLIAMS B.Sc. C.Eng.,MICE,MIHT
Pennaeth Gwasanaeth (Priffyrdd a Thrafnidiaeth)
Head of Service (Highways and Transportation)

Swyddfeydd y Cyngor
Llangefni
Ynys Môn LL77 7TW

Council Offices
Llangefni
Anglesey LL77 7TW

MANYLION:
DETAIL:

Path or cyclepath to be cut

DYLUNWYD GAN:
DRAWN BY:

DYDDIAD:
DATE No Window

GRADDFEYDD:
SCALES 1:5000

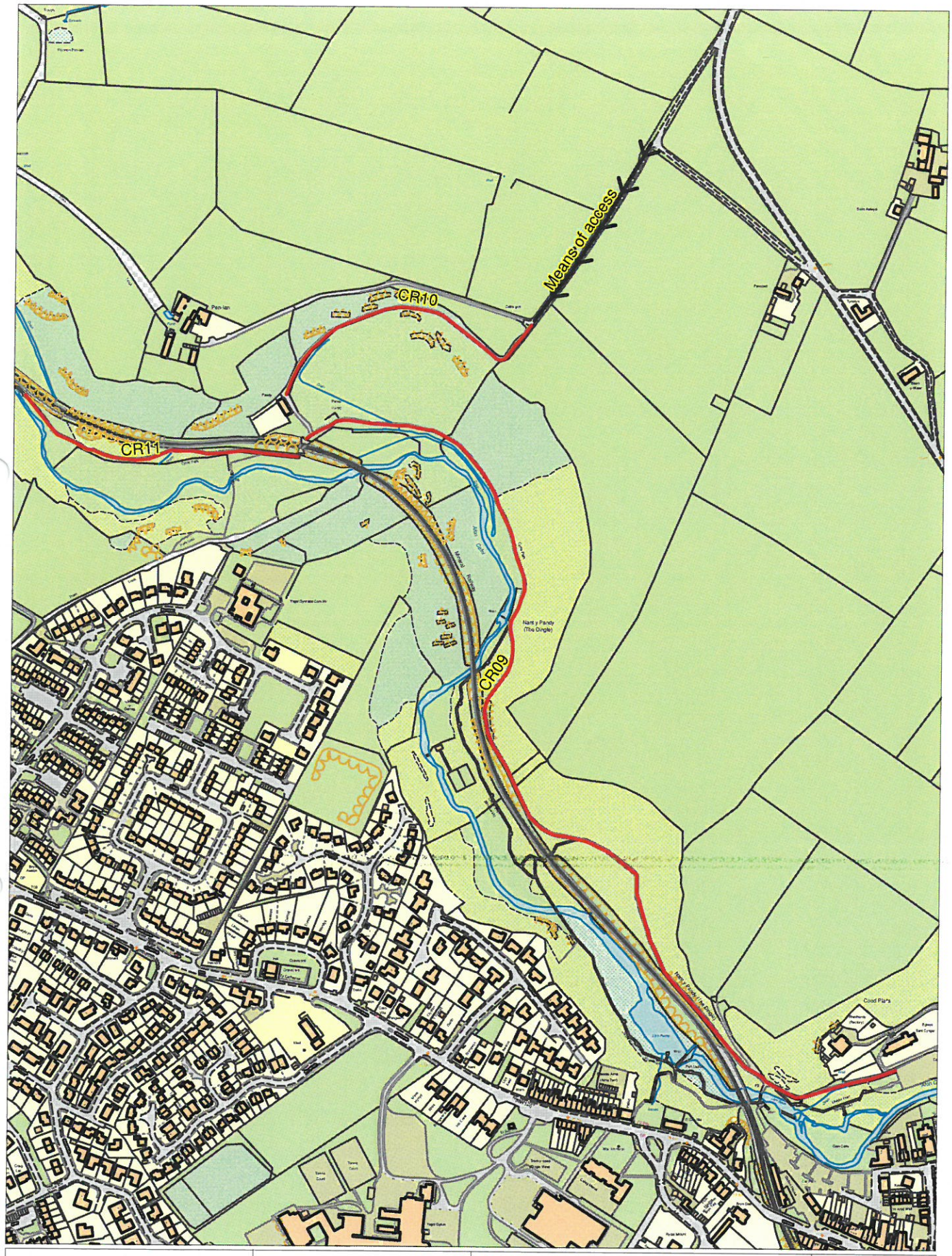


CYNGOR SIR
YNYS MÔN
ISLE OF ANGLESEY
COUNTY COUNCIL

DEWI R. WILLIAMS B.Sc. C.Eng.,MICE,MIHT
Pennaeth Gwasanaeth (Priffyrdd a Thrafnidiaeth)
Head of Service (Highways and Transportation)

Swyddfeydd y Cyngor
Llangefni
Ynys Môn LL77 7TW

Council Offices
Llangefni
Anglesey LL77 7TW

MANYLION:
DETAIL:

Path or cyclepath to be cut

DYLUNWYD GAN:
DRAWN BY:

DYDDIAD:
DATE No Window

GRADDFEYDD
SCALES 1:5000

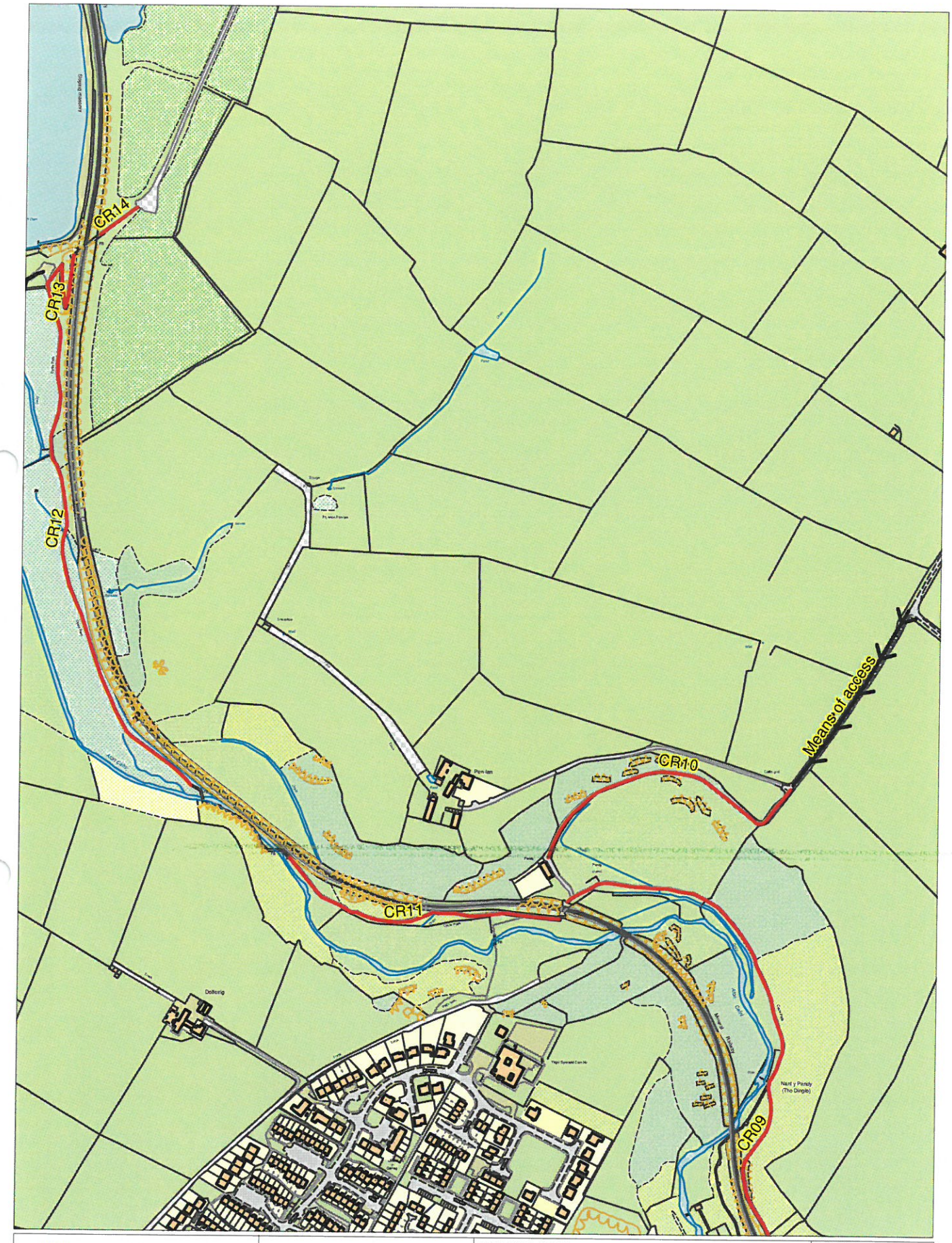


CYNGOR SIR
YNYS MÔN
ISLE OF ANGLESEY
COUNTY COUNCIL

DEWI R. WILLIAMS B.Sc. C.Eng.,MICE,MIHT
Pennaeth Gwasanaeth (Priffyrdd a Thrafnidiaeth)
Head of Service (Highways and Transportation)

Swyddfeydd y Cyngor
Llangefni
Ynys Môn LL77 7TW

Council Offices
Llangefni
Anglesey LL77 7TW

MANYLION:
DETAIL:

Path or cyclepath to be cut

DYLUNWYD GAN:
DRAWN BY:

DYDDIAD:
DATE No Window

GRADDFEYDD
SCALES 1:5000

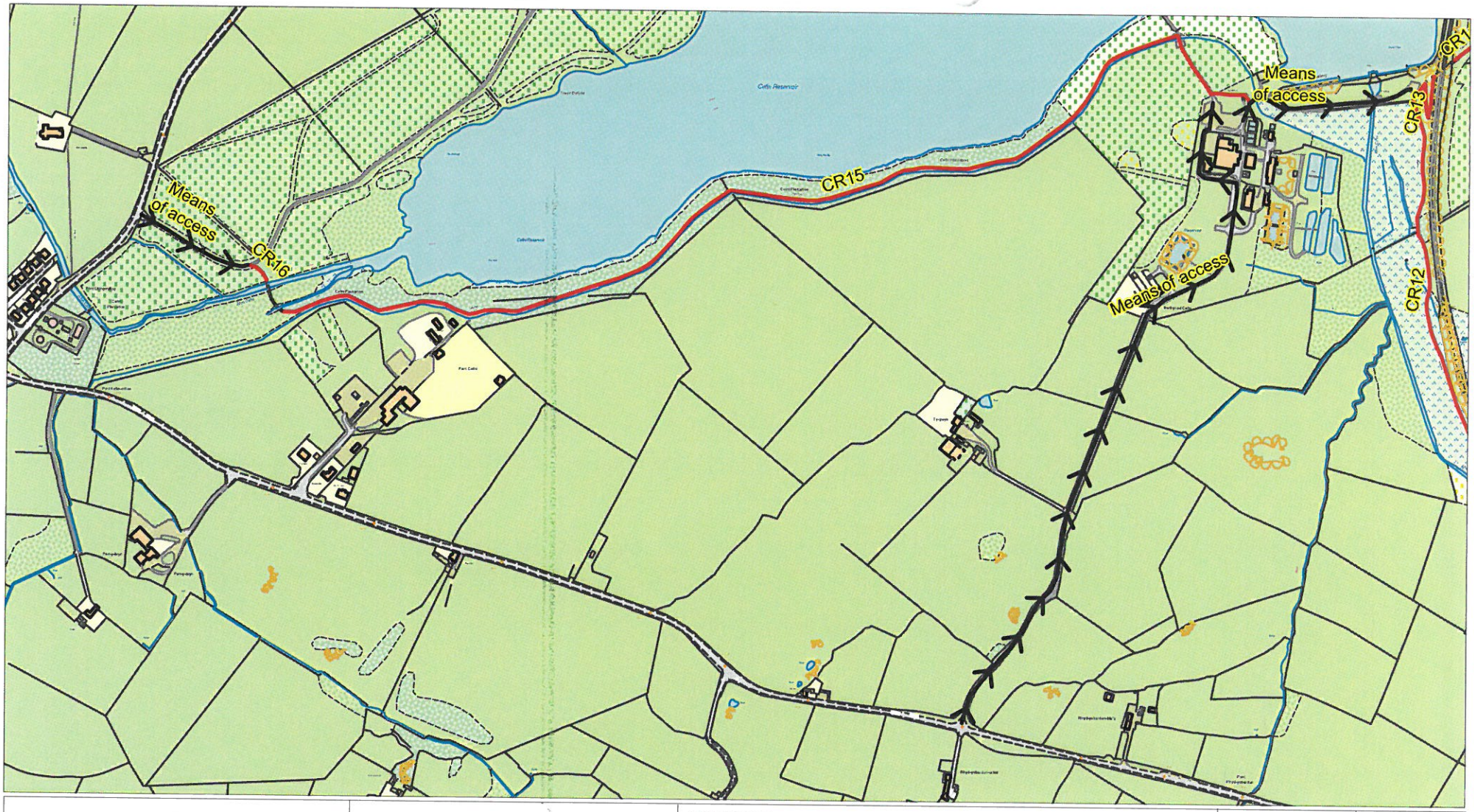


CYNGOR SIR
YNYS MÔN
ISLE OF ANGLESEY
COUNTY COUNCIL

DEWI R. WILLIAMS B.Sc. C.Eng.,MICE,MIHT
Pennaeth Gwasanaeth (Priffyrdd a Rheoli Gwastraff)
Head of Service (Highways and Waste Management)

Swyddfeydd y Cyngor
Llangefni
Ynys Môn LL77 7TW

Council Offices
Llangefni
Anglesey LL77 7TW

MANYLION:
DETAIL:

Path or cyclepath to cut

DYLUNWYD GAN:
DRAWN BY:

DYDDIAD:
DATE ISSUED:

No Window

GRADDFEYDD
SCALES

1:10000