







- NOTES**
- All chainages are in metres unless otherwise stated.
 - All levels are in metres relative A.O.D.
 - All dimensions are in millimetres and all levels in metres unless stated otherwise.
 - This drawing is to be read in conjunction with all relevant architect's, engineer's and other specialist drawings.
 - All dimensions shall be confirmed by the Contractor and any discrepancies brought to the attention of the Supervisor as soon as a discrepancy arises.
 - All levels shown on this drawing are nominal and must be checked/agreed prior to construction. All levels to be agreed with the supervisor.

- KEY**
-  New Carriageway construction
 -  2 x 100mm dia service duct on Type s green - See T105
 -  Drawpit - See T105
 -  Gully - See T105
 -  150mm dia UPVC gully connection
 -  Type 1 Manhole


A	Issue For Tender	JAC	GRJ	2026-04-27
REV	DETAIL	DRAWN	CHECKED	DATE

PROJECT
Pont Segrwyd

TITLE
Drainage and Service Ducts

CLIENT
Flood Risk and Infrastructure

SCALE @ A1:	DRAWN: JAC	CHECKED: GRJ	APPROVED: BS	DWG STATUS:
1:50	DATE: 2026-03-31	DATE: 2026-03-31	DATE: 2026-05-13	Tender

ENVIRONMENT, ROADS & FACILITIES

 G.B. Edwards BEng (Hons) CEng FICE
 Head of Environment Roads & Facilities,
 PO Box 1, Colwyn Bay, LL29 9GG.
 Tel: (01452) 575337
 E-mail: erf@conwy.gov.uk

PROJECT Ref:	DRAWING No:	REV
ERCF2509N 14 /	T501	A



CAD File Ref: ERCF2509N_14_T501A_Drainage and Ducts.dwg
 Date: 05/05/2026