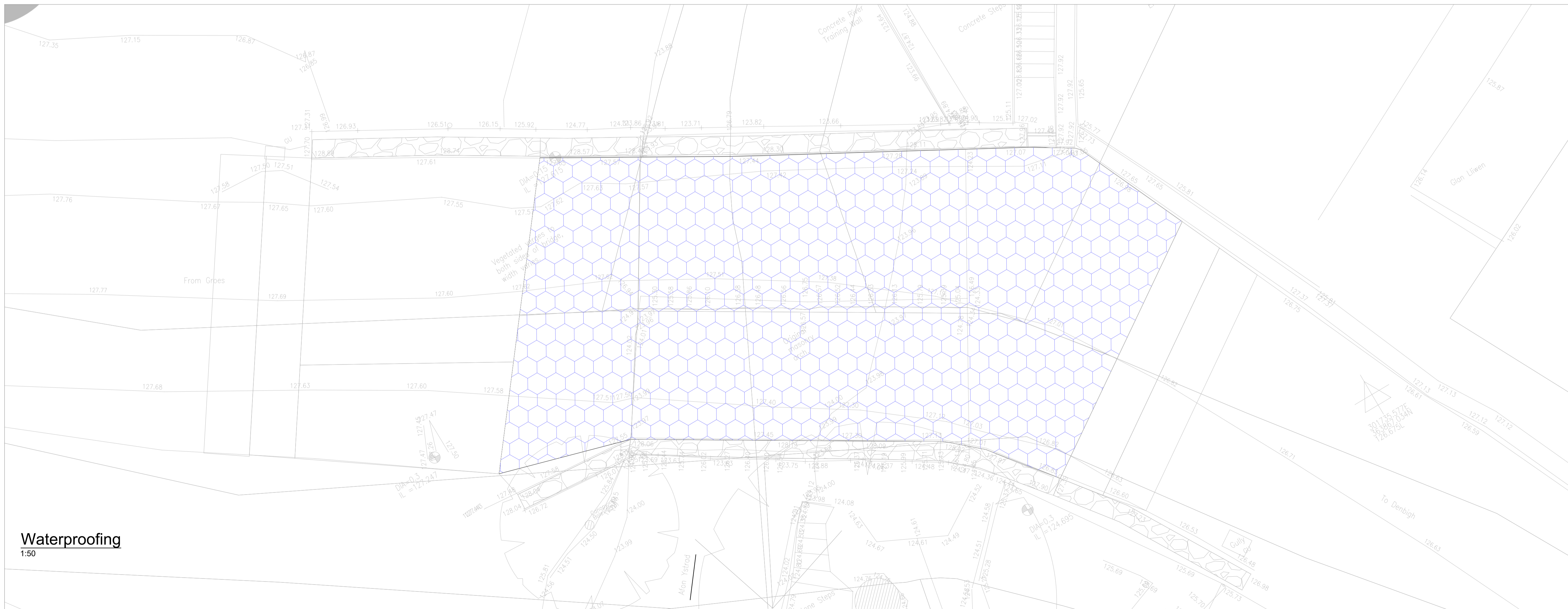


Pavements
1:50



Waterproofing
1:50







Hawffraint y Goron a hawlau cronfa ddata
2026 Arolwg Ordians 100023380
Crown copyright and database rights 2026
OS 100023380

NOTES

1. All chainages are in metres unless otherwise stated.
2. All levels are in metres relative A.O.D.
3. All dimensions are in millimetres and all levels in metres unless stated otherwise.
4. This drawing is to be read in conjunction with all relevant architect's, engineer's and other specialist drawings.
5. All dimensions shall be confirmed by the Contractor and any discrepancies brought to the attention of the Supervisor as soon as a discrepancy arises.
6. All levels shown on this drawing are nominal and must be checked/agreed prior to construction. All levels to be agreed with the supervisor.

KEY

-  Full construction Ref P1 - See T105
-  Tie in detail Binder and Surface course - See T105
-  Tie in Detail Surface Course only - See T105
-  Waterproof Slab - See T105

A	Issue For Tender	JAC	GRJ	2026-04-27
REV	DETAIL	DRAWN	CHECKED	DATE

PROJECT
Pont Segrwyd

TITLE
Pavements & Waterproofing

CLIENT
Flood Risk and Infrastructure

SCALE @ A1:	DRAWN:	CHECKED:	APPROVED:	DWG STATUS:
1:50	JAC	GRJ	BS	Tender
	DATE:	DATE:	DATE:	
	2026-03-31	2026-03-31	2026-05-13	

ENVIRONMENT, ROADS & FACILITIES
CONWY
CYNGOR BWRDEISTREF SIROL
COUNTY BOROUGH COUNCIL
G.B. Edwards BEng (Hons) CEng FICE
Head of Environment Roads & Facilities,
PO Box 1, Colwyn Bay, LL29 9GG.
Tel: (01492) 575337
E-mail: erf@conwy.gov.uk

PROJECT Ref:	DRAWING No:	REV
ERCF2509N 14 /	T701	A

CAD File Ref: ERCF2509N_14_T701A_Pavements.dwg
Date: 03/03/2026