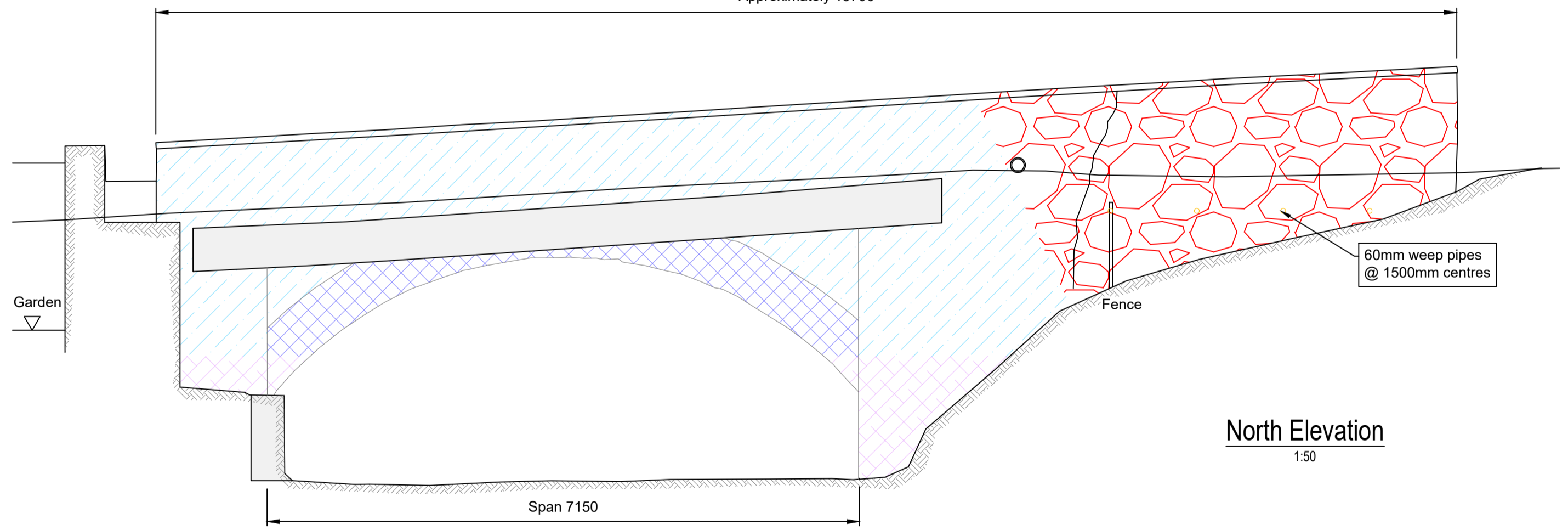
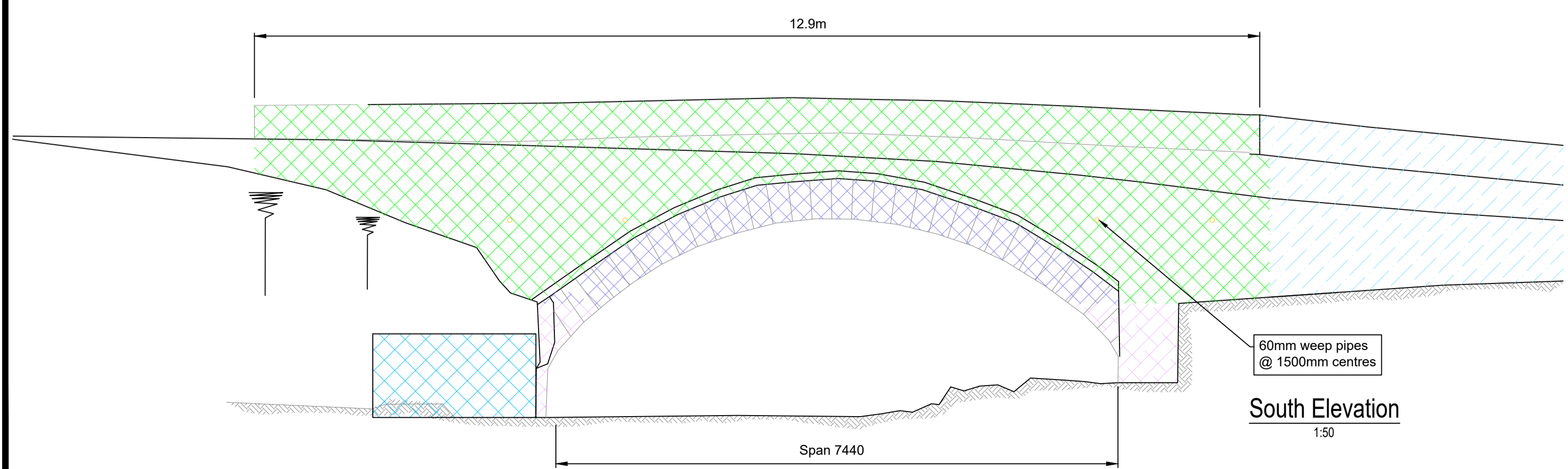


Plan  
1:50


Approximately 15700



North Elevation  
1:50



South Elevation  
1:50



Soffit view  
1:50

- NOTES**
- All chainages are in metres unless otherwise stated.
  - All levels are in metres relative A.O.D.
  - All dimensions are in millimetres and all levels in metres unless stated otherwise.
  - This drawing is to be read in conjunction with all relevant architect's, engineer's and other specialist drawings.
  - All dimensions shall be confirmed by the Contractor and any discrepancies brought to the attention of the Supervisor as soon as a discrepancy arises.
  - All levels shown on this drawing are nominal and must be checked/agreed prior to construction. All levels to be agreed with the supervisor.

- KEY**
- Remove from store and relay stone slab parapet stones to form new training wall as per detail on T105
  - Imported stone from a local quarry random rubble uncoursed stonework to match existing in lime mortar (1/2 CL90 quicklime, 1/2 NHL3.5, 1/2 soft sand, 2 sharp)
  - Remove from store and relay random rubble uncoursed stonework to match existing in lime mortar (1/2 CL90 quicklime, 1/2 NHL3.5, 1/2 soft sand, 2 sharp) in sidewall as per detail on T105
  - Repointing with lime mortar Type 1 (1/2 CL90 quicklime, 1/2 NHL3.5, 1/2 soft sand, 2 sharp) in walls
  - Repointing with lime mortar Type 2 (1/2 CL90 quicklime, 1/2 NHL5, 1/2 soft sand, 2 sharp) in walls
  - Repointing with lime mortar Type 3 (1/2 NHL5, 1/2 Prompt, 1 sharp, 1 limestone dust) in walls

A	Issue For Tender	JAC	GRJ	2026-04-27
REV	DETAIL	DRAWN	CHECKED	DATE

PROJECT  
**Pont Segrwyd**

TITLE  
**Stonework & Repointing**

CLIENT  
**Flood Risk and Infrastructure**

SCALE @ A1:	DRAWN:	CHECKED:	APPROVED:	DWG STATUS:
1:50	JAC	GRJ	BS	Tender
	DATE:	DATE:	DATE:	
	2026-03-31	2026-03-31	2026-05-13	

**ENVIRONMENT, ROADS & FACILITIES**  
  
 G.B. Edwards BEng (Hons) CEng FICE  
 Head of Environment Roads & Facilities,  
 PO Box 1, Colwyn Bay, LL29 9GG.  
 Tel: (01452) 575337  
 E-mail: erf@conwy.gov.uk

PROJECT Ref:	DRAWING No:	REV
ERCF2509N 14 /	T2401	A