

- NOTES**
- All dimensions are in metres unless otherwise stated.
  - All chainages are in metres unless otherwise stated.
  - All levels are in metres relative A.O.D.
  - Any anomalies on this drawing should be brought to the attention of Conwy County Borough Council.
  - All dimensions are in millimetres and all levels in metres unless stated otherwise.
  - This drawing is to be read in conjunction with all relevant architect's, engineer's and other specialist drawings.
  - All dimensions shall be confirmed by the Contractor and any discrepancies brought to the attention of the Supervisor as soon as a discrepancy arises.
  - All levels shown on this drawing are nominal and must be checked/agreed prior to construction. All levels to be agreed with the supervisor.

**KEY**

A	Issue for Tender	GRJ	BS	2026.06.12
REV	DETAIL	DRAWN	CHECKED	DATE

PROJECT  
**Pont Gell, Llangernyw**

TITLE  
**Existing Culvert Plan, Sections & Elevations**

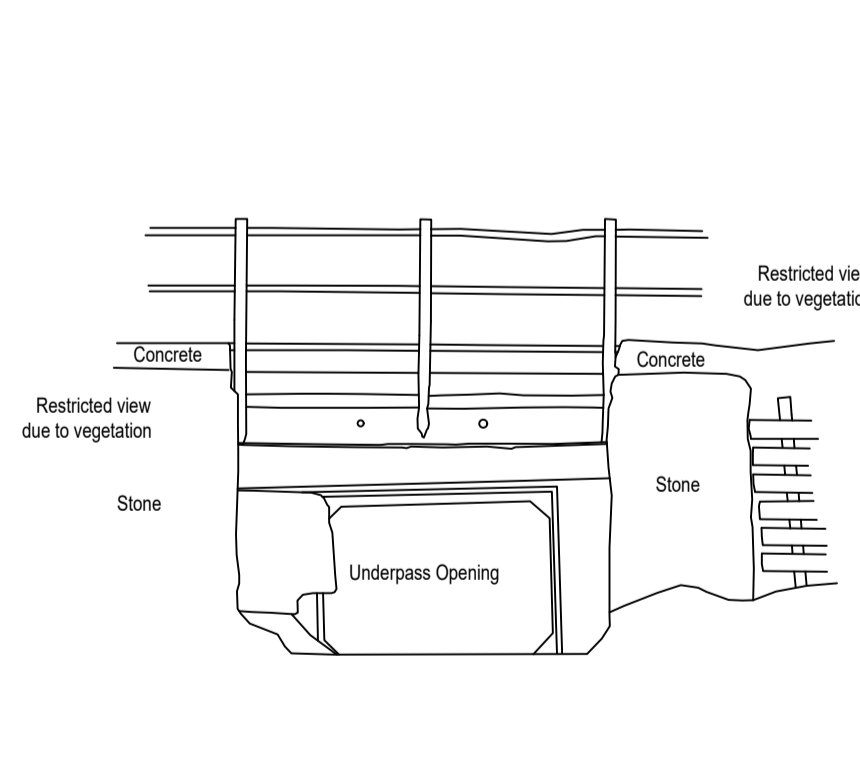
CLIENT  
**Flood Risk & Infrastructure**

SCALE @ A1:	DRAWN:	CHECKED:	APPROVED:	DWG STATUS:
As Shown	GRJ	GP	BS	Tender
	DATE:	DATE:	DATE:	
	2026.06.12	2026.06.12	2026.06.12	

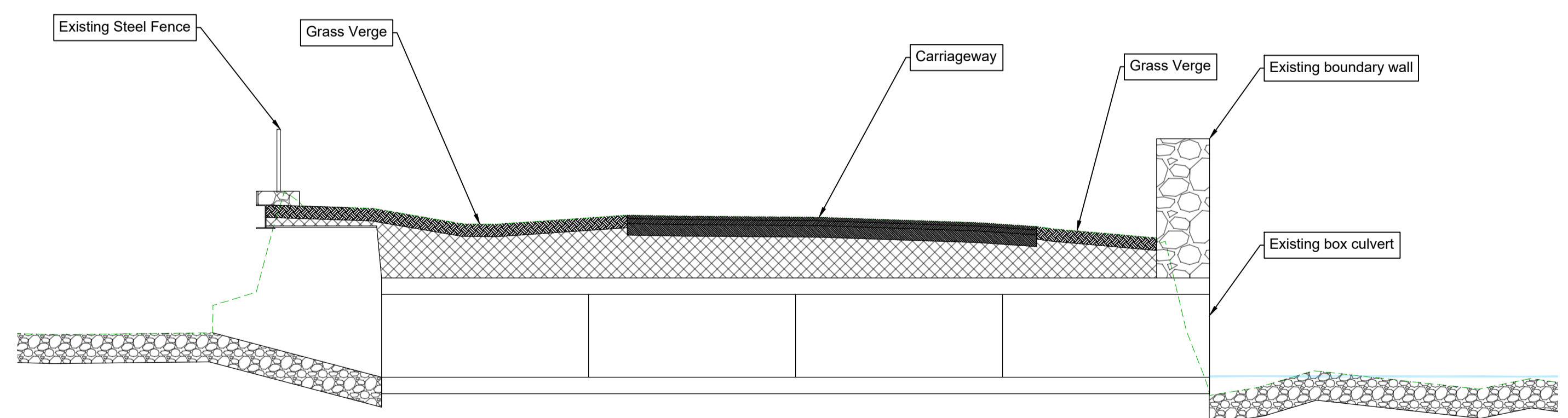
**CONWY**  
CYNGOR BWRDEISTREF SIRIOL  
COUNTY BOROUGH COUNCIL

**ENVIRONMENT, ROADS & FACILITIES**  
G.B. Edwards BEng (Hons) CEng FICE  
Head of Environment Roads & Facilities,  
PO Box 1, Colwyn Bay, LL29 9GG,  
Tel: (01492) 575337  
E-mail: erf@conwy.gov.uk

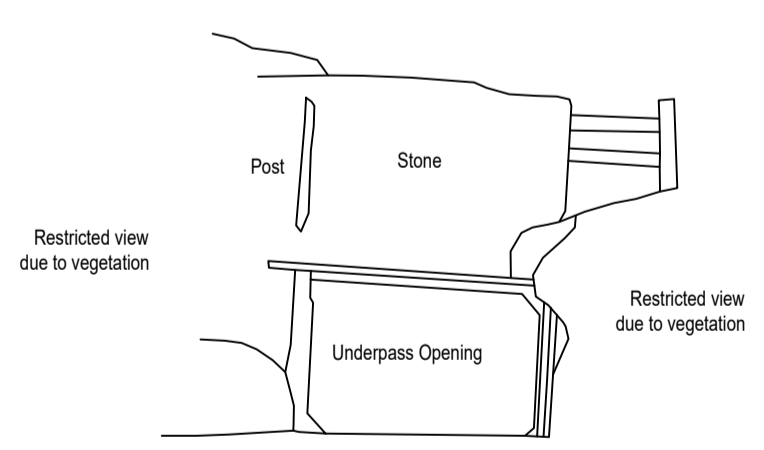
PROJECT Ref:	DRAWING No:	REV
ERCF2509N 25 /	T103	A



**Elevation 1-1**  
Scale 1:50



**Elevation Center Line**  
Scale 1:50



**Elevation 4-4**  
Scale 1:50